

Scientific Registration n°: 1260

Symposium n°: 29

Presentation: poster

Evolution of irrigated soils in the Senegal river valley : alkaline or neutral salinisation process ?

Evolution des sols irrigués en moyenne vallée du fleuve Sénégal : voie saline, alcaline ou neutre ?

BOIVIN Pascal (1), MAEGHT Jean Luc (1), HAMMECKER Claude (1), BARBIERO Laurent (1), FAVRE Fabienne (1-2) and WOPEREIS Marco (3)

(1) ORSTOM BP 1386 Dakar, Sénégal. (2) IATE-P, EPFL, CH 1015 Lausanne. (3) WARDA, BP 96 Saint Louis, Sénégal.

The Senegal river valley has recently been managed by the surrounding countries. Their main objective was to develop several hundred thousands hectares of irrigated fields in order to ensure their alimentary security. Under sahelian climatic conditions, irrigation can lead to land salinisation. Irrigation water pumped from the river shows a positive residual alkalinity which can induce a soil alkalisation process. Irrigation has been developed recently. The alkalisation process is slow moreover as soil have an important buffer capacity. In the middle lower valley, irrigation water is mixed to native neutral saline waters inherited from an ancient marine intrusion.

This paper presents a synthesis of the results on the predictable saline evolution of the irrigated soils depending on the schemes and the crop management. Evolution of the soil in the most ancient irrigation schemes have been evaluated. Hydro-saline balances during crop have been reported. Soil solution was analysed all the year long. Modelling tests have been carried out on water and solute transfers in soil during irrigation. The relative importance of the different processes have been discussed. It is shown that an analysis of the present pedogenesis is necessary to provide reliable responses on the soil conservation problem in this development project.

Key words : Senegal river valley, irrigation, salinity, alkalinity, sustainability

Mots clés : vallée du fleuve Sénégal, irrigation, salinité, alcalinité, gestion durable

**Evolution of irrigated soils in the Senegal river valley:
alkaline or neutral salinisation process ?
Evolution des sols irrigués en moyenne vallée du fleuve
Sénégal: voie saline, alcaline ou neutre ?**

BOIVIN Pascal (1), MAEGHT Jean Luc (1), HAMMECKER Claude (1), BARBIERO Laurent (1), FAVRE Fabienne (1-2), WOPEREIS Marco (3)

- (1) ORSTOM BP 1386 Dakar, Senegal.
(2) IATE-P, EPFL, CH 1015 Lausanne, Suisse.
(3) WARDA, BP 96 Saint Louis, Senegal.

Introduction

Some 200,000 ha in the West-African Sahel (which includes parts of Senegal, Mali, Mauritania, Niger, Burkina Faso, Chad, Cameroon and Nigeria) are now under full irrigation control. Part of the irrigation infrastructure in place was constructed by the international donor community as a response to the droughts of the 1970s. The main crop grown by Sahelian farmers under irrigation is rice. The potential production of irrigated systems in the Sahel is large (WARDA, 1995), but actual farmers' yields are low and variable in practice due to a range of agronomic and socio-economic constraints (a review is given by Jamin in Boivin et al., 1995).

A major constraint to farmers using irrigation in arid climates is land degradation due to salinization. Leaching of salts within the soil profile is often insufficient due to the high evaporative demand of the air and low soil infiltration rates. Farmers are increasingly abandoning rice fields in Sahelian irrigation schemes which is commonly attributed to salinity problems. Irrigation is often practiced without adequate drainage facilities, aggravating the situation. Salts may also be brought to the soil surface in the off-season through capillary rise if the water table is close to the soil surface. Soils in the Senegal river delta are mainly affected by neutral salinity (sodium chloride) as these soils are derived from marine sediments (Ceuppens et al., 1997). Except for this specific case of natural salinity, salinization in the Sahel is in general caused by concentration of irrigation water in the field and by capillary rise from rising water tables due to irrigation.

The Senegal river water is of good quality, according to Riverside classification, but has a positive calcite residual alkalinity (see Droubi, 1976, for definition of residual alkalinity). According to Vallès et al (1992), this may lead to soil degradation by sodication and alkalinisation, as soils are generally poorly drained and clayey. Most of the irrigated schemes are only a few years old. The alkalinisation process is slow and presents threshold effects. This paper gives a synthesis of studies that have been conducted in the field and in the laboratory, to predict changes in soil chemical and physical properties under rice cultivation. A particular focus was on assesment of soil alkalinization hazard. Reversing soil alkalinity and sodicity is extremely difficult as excessive amounts of calcium salts and acids are needed.

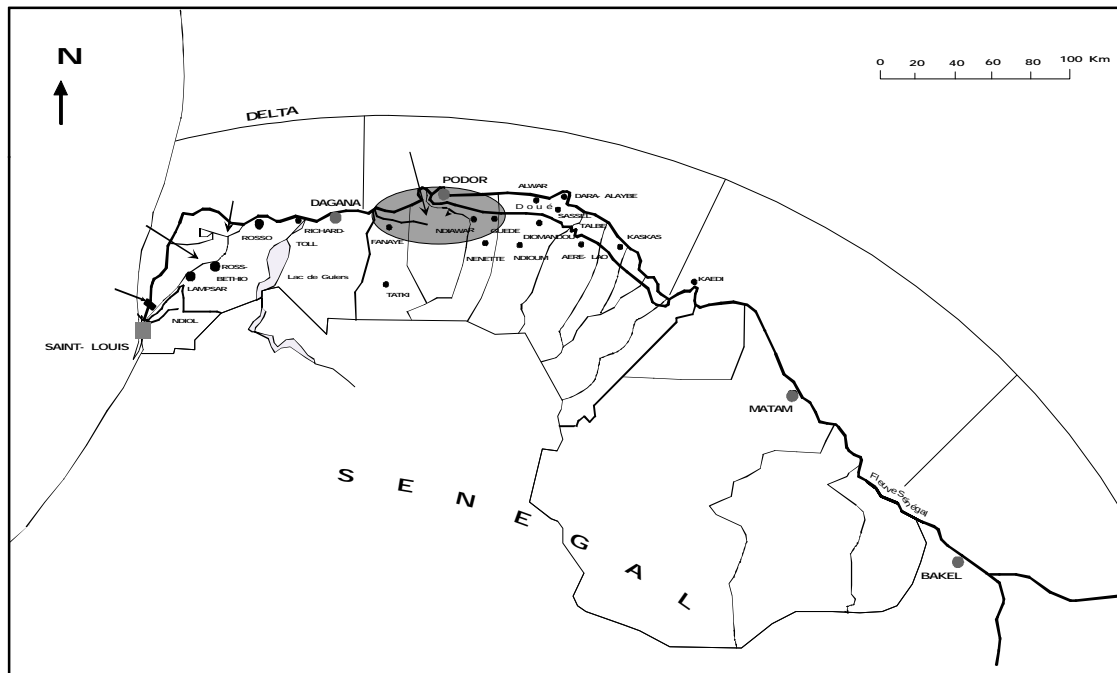


Figure 1 : Location map

Methods

Studies were conducted in the region of Podor (16°40'N, 15°W) in the Senegal river valley in Northern Senegal (Figure 1). The area has an arid climate with an average rainfall of about 200 mm, 95% of which falls between July and November. Average Class A pan evaporation exceeds average rainfall in each month and by over 2000 mm annually.

Two major geomorphological units can be distinguished in the Senegal river valley: (i) depressions and (ii) former river banks (FAO-Sedagri, 1973) with strong textural differences. Vertic Xerofluvents (Soil Survey staff, 1975), locally known as Hollaldé soils (55-90% clay, saturated hydraulic conductivity about 10^{-8} m s^{-1}) are found in the depressions. Typic Xeropsamments (Soil Survey Staff, 1975), locally known as Fondé soils (30-40% sand, saturated hydraulic conductivity about 10^{-5} m s^{-1}) are found on former river banks (Maynard and Combeau, 1960). Studies on soil spatial variability (Boivin et al, 1995) have shown that these geomorphological units are relatively homogenous. Irrigation schemes are generally small compared to the size of these units and are, therefore, often located within one unit.

Most of the irrigation schemes are less than 50 ha. They are often poorly leveled, with poor bund maintenance, and generally lack drainage facilities (Boivin et al, 1998). About 75% of them are located on Hollaldé soils.

Soil characteristics before irrigation development are generally unknown as no soil quality monitoring has been done in the past. It is, therefore, difficult to evaluate any soil evolution after installation of an irrigation scheme in a given area. As reported by Boivin (1997) and Boivin et al (1998), we assumed that soils around the schemes had kept the characteristics of the soil inside the schemes before irrigation. By systematic sampling of soils inside and outside the schemes, at the survey site (see figure 1), we tried to describe the soil evolution

under irrigation. The data collected where soil pH (in situ and on soil extract), exchangeable cations, and cations and anions in soil extract, including carbonates.

Senegal river water, in the lab, was concentrated by evaporation, and its chemical evolution analyzed (Ilou, 1995). The experiment was also conducted with water in contact with soil samples from representative sites. The AQUA model (Vallès, et De Cockborne, 1992) was used to analyze the results.

Field water and salt balances where established, by monitoring all water and solute inputs and outputs, on four sites (2 Fondé and 2 Hollaldé sites), near Podor (see Figure 1).

We sampled 27 irrigation schemes (with and without drainage) in the Senegal river valley (cropped and non-cultivated sites) at the end of the 1993 and 1994 wet seasons. We tested three potential indicators of alkalization hazard: pH, exchangeable sodium percentage (ESP), and the total amount of carbonates in 1:50 0.1N HCl soil extracts. We assumed differences in the total amount of carbonates extracted for rice fields and neighboring non-cultivated sites, just outside a scheme and on the same soil type, to be equivalent to the amount of carbonates accumulated as a result of irrigation.

Using porous cups, soil solution chemistry has been monitored during four cropping seasons, at several representative sites, including the sites where salt and water balances were monitored.

Using LEACHM (Hutson and Wagenet, 1992), Hammecker et al (1998) simulated the water and solute transfer monitored in the field at two sites in the Senegal river valley. They used experimental data to assess the validity of the simulations, and then simulated ten years of rice cultivation on those soils. They analyzed the impact of several water table depth scenarios on root zone soil quality.

The soil mineralogy has been determined (Favre et al, 1998), and the influence of redox evolution on clay properties evaluated.

Results

The evaporation experiment were driven up to concentration factors of 250 (Ilou, 1995). They showed an increase in pH and a decrease in calcium, as was predicted by simulation using the AQUA model. In the simulation, only calcite precipitation was 'allowed'. These results suggest that magnesium does not precipitate, and thus that an

alkaline saline evolution threatens the soils.

When adding soil to the evaporation experiment, the residual alkalinity of the solution became negative, because of the amount of exchangeable calcium introduced. The saline evolution will be neutral, as soon as the soil can release calcium to the solution. Because of the importance of the exchangeable capacity of these soils (average CEC: 25 meq/100g of soil, average exchangeable Ca: 12 meq/100g), this 'buffer capacity' of the soil would allow theoretically hundreds of years of irrigation without alkaline evolution.

The surveys conducted in 27 irrigation schemes (Boivin et al, 1998) showed a neutral salinization process, without a significant evolution of ESP. Only carbonate accumulation rates were clearly related to both cropping history and presence or absence of drainage. Rates were high ($0.65 \text{ meq HCO}_3^- (\text{kg soil})^{-1} \text{ season}^{-1}$) in schemes without drainage, and low ($0.16 \text{ meq HCO}_3^- (\text{kg soil})^{-1} \text{ season}^{-1}$) in schemes with drainage. We concluded that carbonate accumulation rate is a robust, cheap and easy-to-measure parameter to determine soil alkalization hazard in irrigation schemes in the Senegal River Valley.

Hammecker et al (1998), modeling the solute and water transfers, observed a neutral saline evolution in most cases, and a non-saline evolution if the water table is more than 2 meters deep. They also showed that simulation results were strongly dependent on the saturated hydraulic conductivity determined in the field. They used a disc permeameter (Perroux and White, 1981). Measured infiltration rates were relatively high as compared to the actual infiltration rates observed in the field during the growing season. .

Figure 2 shows infiltration rates determined when monitoring salt and water balances in the field (fig 2), using double-ring infiltrometers. It is shown (Boivin, 1997) that infiltration is generally less than one millimetre a day, due either to poor soil permeability and/or to the rising of the water table. This low infiltration rate may be dangerous for the soils, as it favors salt accumulation, and could eventually lead to soil alkalization.

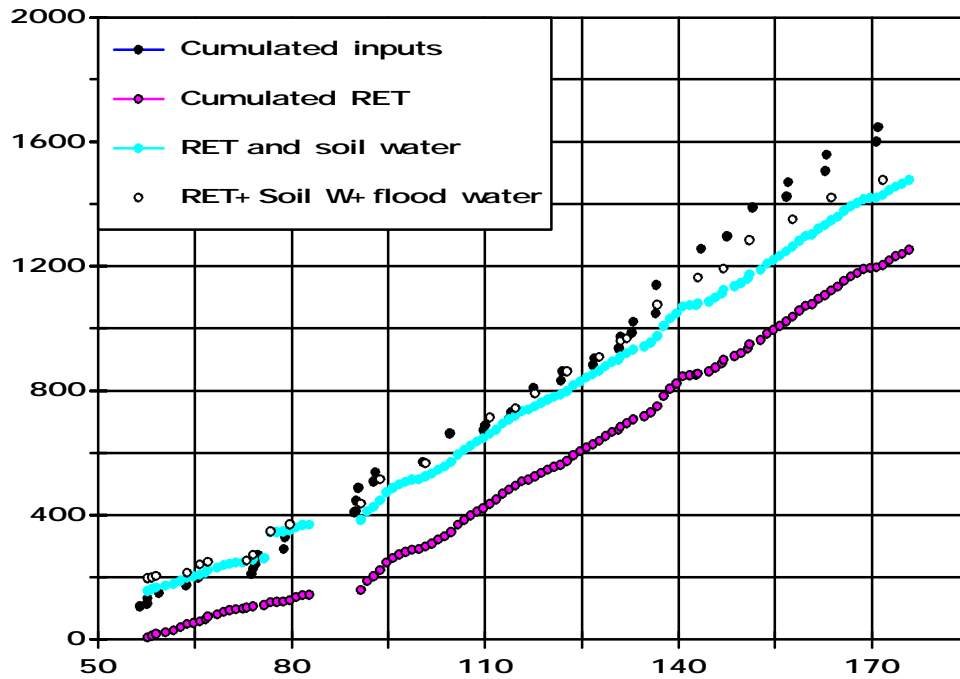


Figure 2 : Example of field water balance monitoring. First axis is days of the year, second axis is mm of water.

When monitoring the soil solution evolution under irrigation with porous cups, we found that the soil solution composition was modified from sodium chloride and calcium sulfate to sodium carbonate, during the cropping cycle (fig 2 and 4). This evolution can be interpreted as a rapid alkalinization process. However, the soil solution seems to return to the initial situation between two crops.

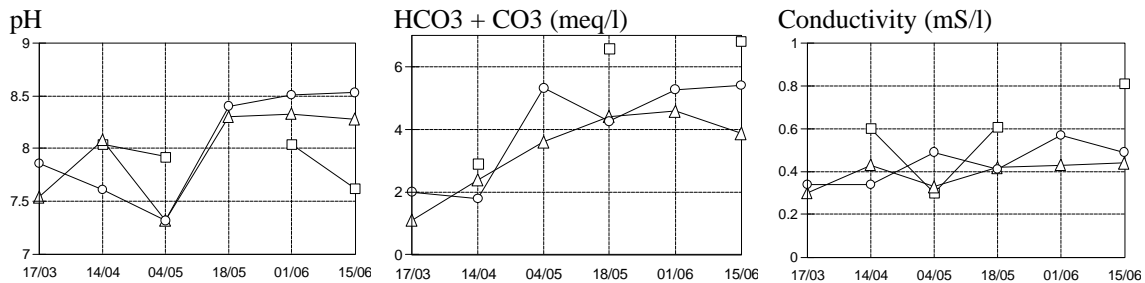


Figure 3 : Example of soil solution evolution during flooding in a vertisol rice field

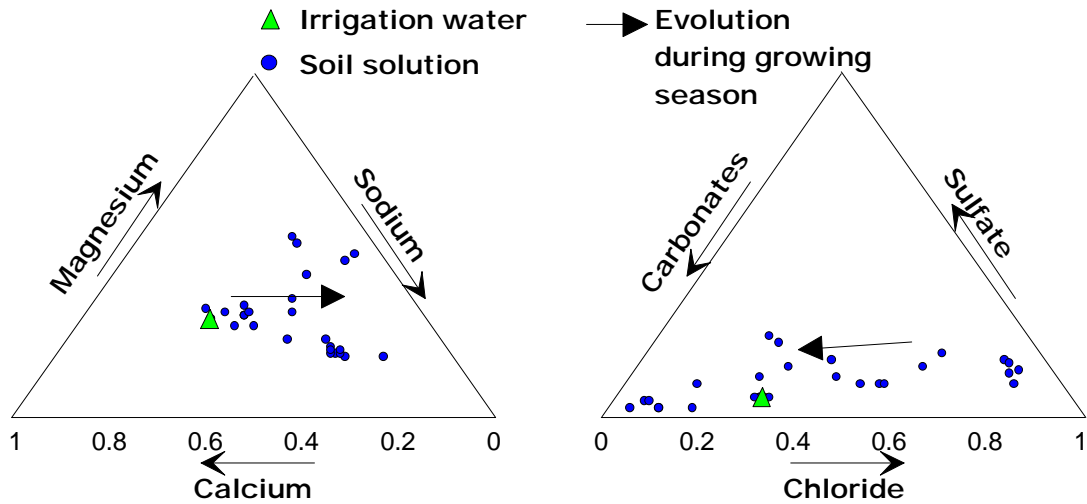


Figure 4 : Piper diagrams of soil solution composition during flooding in a vertisol rice field.

The soil clay mineralogy (Favre et al, 1998) is composed of Beidellites, with 3% of iron in the clay structure. This iron is partly reduced during flooding, and this leads to a doubling of the cation exchange capacity. It is important to note that it occurs when the soil solution becomes sodium-carbonated.

Discussion and conclusion

Soil alkalisation hazard under irrigation in the Senegal river valley seems weak, judging from the results of the evaporation experiments, and considering the important 'buffer capacity' of the soils. LEACHM simulation results point towards a neutral rather than an alkaline pathway as far as soil salinization is concerned. However, soil solution analyses during the growing season showed rapid soil alkalization. Phenomena such as iron reduction in clay particles augment the cation exchange capacity (CEC) and may govern to a large extent soil solution behavior. Thus, changes in soil solution composition cannot be predicted using classical models. Soil-pH at the onset of the growing season is usually slightly acid or neutral, indicating that the soil alkalinity build-up is neutralized during the off-season. More research on the impact of CEC changes as a result of Fe reduction in clay minerals during the growing season on soil alkalization is needed to derive a better understanding and a more accurate prediction of changes in soil quality under irrigation in the Senegal river valley.

References

- Boivin, P., I.Dia, A. Lericolais, J.C. Poussin, C. Santoir and S.M. Seck, 1995. Nianga, laboratoire de l'agriculture irriguée en moyenne vallée du Sénégal. Ateliers ORSTOM-ISRA à Saint-Louis, Sénégal, 19-21 October 1993. ORSTOM éditions, ISBN 2 7099 1272 4, 562 pp.
- Boivin P., 1997 Soil degradation in irrigation schemes in the Senegal River middle valley: Mechanisms, characterisation methods and actual situation. p37-49. In Miézan, K.M., M.C.S. Wopereis, M. Dingkuhn, J. Deckers and T.F. Randolph (Eds).

- Irrigated rice in Sahel: Prospects for sustainable development. Proceedings of the International Symposium held at WARDA's research station in N'Diaye, Senegal (27-30 March 1995). WARDA, 01 Bouaké, BP 2551, Côte d'Ivoire.
- Boivin, P., Wopereis, M.C.S., Schiess, S., Maeght, J.L., 1998, Comparing indicators of soil alkalization hazard in irrigation schemes in northern Senegal. Submitted to SSSAJ.
- Ceuppens, J., M.C.S. Wopereis and K.M. Miézan, 1997. Soil salinization processes in rice irrigation schemes in the Senegal river delta. *Soil Sci. Soc. Am. J.* 61: 1122-1130.
- Droubi (Al-), A., 1976, Géochimie des sels et des solutions concentrées par évaporation. Modèle thermodynamique de simulation. Application aux sols salés du Tchad. Thèse Université Louis Pasteur Strasbourg, Ed. CNRS, 175 p.
- FAO / SEDAGRI, 1973, Etude hydro-agricole du bassin du fleuve Sénégal. Etude pédologique, Multigr. SEDAGRI, 251 p. et cartes au 1/50000^e.
- Favre, F., Tessier, D. and Boivin, P., 1998. Clay mineralogy and related properties of irrigated soils in middle valley river of Senegal. Proceedings of the 16th AISS Symposium, Montpellier, Août 1998.
- Hammecker, C., Barbiero, L., Boivin, P., Samba Diene, R., 1998. Contribution of modelling solute and water transfer to the irrigation of saline soils in the valley of River Senegal. Proceedings of the 16th AISS Symposium, Montpellier, Août 1998.
- Hutson, J.L. and Wagenet, R.J., 1992, LEACHM, leaching estimation and chemistry model, version 3, New York State college of agriculture and life sciences, Cornell University, Ithaca, New York, 70 p.
- Ilou, A., 1995, Evolution des sols irrigués de la moyenne vallée du fleuve Sénégal : aspects théoriques et étude par simulation. Mémoire de fin d'études de l'Institut des Sciences de la Terre, Université Cheikh Anta Diop, Dakar. Multigr. ORSTOM Dakar, 47 pages et annexes.
- Maynard J. and Combeau, A., 1960. Effet résiduel de la submersion sur la structure du sol (mise en évidence à l'aide de l'indice d'instabilité structurale de Hénin). *Sols*
- Perroux K.M., and I. White . 1988. Design for Disc Permeameters. *Soil. Sci. Soc. Am.J.* 52 : 1205-1215
- Soil Survey Staff, 1975. Soil Taxonomy: A basic system of soil classification for making and interpreting soil surveys. USDA-SCS Agric. Handb. 436. U.S. Gov. Print. Office, Washington, DC.
- Vallès, V. et De Cockborne, A.M., 1992, Elaboration d'un logiciel de géochimie appliqué à l'étude de la qualité des eaux. Colloque 'Altération et restauration de la qualité des eaux continentales', Port-Leucate, Oct. 1992, 27-30
- Vallès, V., Pachepsky, I. et Bourrié, G., 1992, Cartographie géochimique globale des eaux en zone aride. Relation avec la dynamique des sols salsodiques. Communication Association Française pour l'Etude des Sols, journée thématique "Les sols salés et leur mise en valeur", 26 Mai 1992.
- WARDA, 1995. Annual report 1994. West Africa Rice Development Association (WARDA), 01 BP 2551, Bouaké 01, Côte d'Ivoire.

Key words : irrigation, Senegal river, salinization, alkalization, sustainability

Mots clés : vallée du fleuve Sénégal, irrigation, salinité, alcalinité, gestion durable