

## RESEARCH ARTICLE

Terra Nova WILEY

# Early onset of Pyrenean collision (97–90 Ma) evidenced by U–Pb dating on calcite (Provence, SE France)

Antonin Bilau<sup>1</sup> | Yann Rolland<sup>2,3</sup> | Thierry Dumont<sup>3</sup> | Stéphane Schwartz<sup>3</sup> |  
Nicolas Godeau<sup>4</sup> | Abel Guihou<sup>4</sup> | Pierre Deschamps<sup>4</sup>

<sup>1</sup>Chrono-Environnement, Université de Franche-Comté, CNRS, Besançon, France

<sup>2</sup>EDYTEM, Université Savoie Mont Blanc, CNRS, Le Bourget du Lac, France

<sup>3</sup>ISTerre, Université Grenoble Alpes, Univ. Savoie Mont Blanc, CNRS, Grenoble, France

<sup>4</sup>Aix-Marseille Université, CNRS, IRD, INRAE, CEREGE, Aix en Provence, France

## Correspondence

Yann Rolland, EDYTEM, Université Savoie Mont Blanc, CNRS, UMR 5204, Le Bourget du Lac, France.

Email: [yann.rolland@univ-smb.fr](mailto:yann.rolland@univ-smb.fr)

## Funding information

RGF BRGM

## Abstract

Early Late Cretaceous uplift of Provence gave rise to the Durance Isthmus. In the present study, U–Pb dating on calcite of compressional structures related to Pyrenean foreland compressional deformation in Provence shows that N–S shortening occurred coeval with emersion of the Durance Isthmus, through the development of combined top-to-the-North to NW thrusts between 97 and 90 Ma. This large-scale event, recorded from the Pyrenees to the Middle-East regions is interpreted as a far-field internal plate precursor of the Africa–Europe plates reorganization. Furthermore, the change in tectonic style and amount of shortening between Provence and Pyrenees was accommodated by sinistral reactivation of the NE–SW Cevennes and Nîmes faults, acting as transform boundaries in this incipient collisional context.

## KEYWORDS

Provence (SE France), Pyrenean Collision, U–Pb Calcite

## 1 | INTRODUCTION

In recent years, U–Pb geochronology on calcite has been increasingly used to constrain time scales associated with the dynamics of fault development (e.g., Bilau et al., 2021, 2023; Parizot et al., 2021; Roberts & Holdsworth, 2022). Such an approach provides key temporal insights in complement to the traditional approach of brittle systems, in which timing of deformation stages is only bracketed by relative stratigraphic cross-cutting relationships and thus generally suffers from large uncertainties. In this paper, we focus on the Provence region (SE France), where unravelling the successive deformation stages remains challenging due to the superimposition of several deformation stages, and reactivation of fault systems, during the Pyrenean and Alpine orogenic events. This region suffered widespread, low amplitude, large-scale deformations during Cenomanian–Turonian times and these were combined to the so-called 'Durance

Isthmus'. This event, caused the Cretaceous carbonate platform to be exposed to aerial erosion and lead to the formation of bauxite (e.g., Combes, 1990; Guyonnet-Benaize et al., 2010). Based on AFT and stratigraphic cross-cutting relationships, the uplift of the Massif Central on the western side of the Cevennes Fault is attributed to the Albian–Aptian (Barbarand et al., 2001; Pagel et al., 1997; Peyaud et al., 2005). Recent studies on the eastern (Provence) side of the Cevennes Fault present younger ages (ranging between 97 and 90 Ma) based on U–Pb geochronology on calcite (Corrêa et al., 2022; Godeau et al., 2018). However, the tectonic context in which the Durance uplift occurred is still puzzling as most authors link this uplift to thermal doming during the development of rifting, like in the Pyrenean domain (e.g., Chorowicz & Mekarnia, 1992; Balansa et al., 2022), while this event is also recognized as a compressional phase featured by the development of E–W folds throughout the Provence region (e.g., Caby, 1973; Guieu & Roussel, 1990). Later on,

This is an open access article under the terms of the [Creative Commons Attribution-NonCommercial-NoDerivs](https://creativecommons.org/licenses/by-nc-nd/4.0/) License, which permits use and distribution in any medium, provided the original work is properly cited, the use is non-commercial and no modifications or adaptations are made.

© 2023 The Authors. *Terra Nova* published by John Wiley & Sons Ltd.

the region underwent repeated deformation events during further compressional phases of the Pyrenean and Alpine orogens, which complicated the structural pattern. In this paper, we focus on two areas of Provence/SW Alps to show that the application of the U–Pb geochronology on calcite can be used to provide robust information on the early stages of a complex deformation history. These data are further used to discuss the tectonic context.

## 2 | GEOLOGICAL SETTING

The Provence fold-and-thrust belt is considered as the eastern limit of the Pyrenean orogenic system in southeastern France, between the Alps to the northeast, and the Ligurian Basin passive margin to the south (Figure 1; Dielforder et al., 2019).

Classically, the main phase of shortening in the Provence domain is named the Pyrenean-Provence compression and is attributed to the Campanian-Eocene period in relation to collisional and subduction processes occurring along the Sardinia-Corsica boundary of Eurasia (Figure 1; e.g., Balansa et al., 2022; Lacombe & Jolivet, 2005). However, the understanding of the successive deformation phases that occurred in the Provence domain is difficult due to superimposition with the same nearly E–W orientation of the Pyrenean and the Alpine shortening from the Turonian to early Oligocene and reactivations during Miocene times (Champion et al., 2000; Ford & Stahel, 1995). Based on stratigraphic constraints, two folding phases have been recognized in SE France: (1) The Pre-Senonian (Turonian) folding phase (also known as the Eoalpine) is best defined in the Dévoluy region (Flandrin, 1966; Michard et al., 2010) and (2) a second phase, known as the ‘Pyrenean-Provençal’ phase, has been given a variable time span but is usually accepted as having occurred between the Late Cretaceous and the early late Eocene (i.e. pre-Priabonian: e.g., Caby, 1973; Debrand-Passard et al., 1984; Siddans, 1979; Ford, 1996; Espurt et al., 2019; Balansa et al., 2022). N–S compression gave rise to E–W folds developed in SE France (Caby, 1973; Lemoine, 1972), and the distribution, age, and origin of these folds are still poorly understood. Some authors also attribute these folds and growth strata to Jurassic halokinetics (Célini et al., 2020; Michard et al., 2010; Wicker & Ford, 2021). In some areas, such as Baronnies-Diois, these folds record significant shortening mostly attributed to a main Eocene–Oligocene shortening event (>15 km, Gratier et al., 1989; Ford & Stahel, 1995).

However, despite a similar suggested timing of compression, the tectonic context of the Pyrenees and of the Provence domains are distinct:

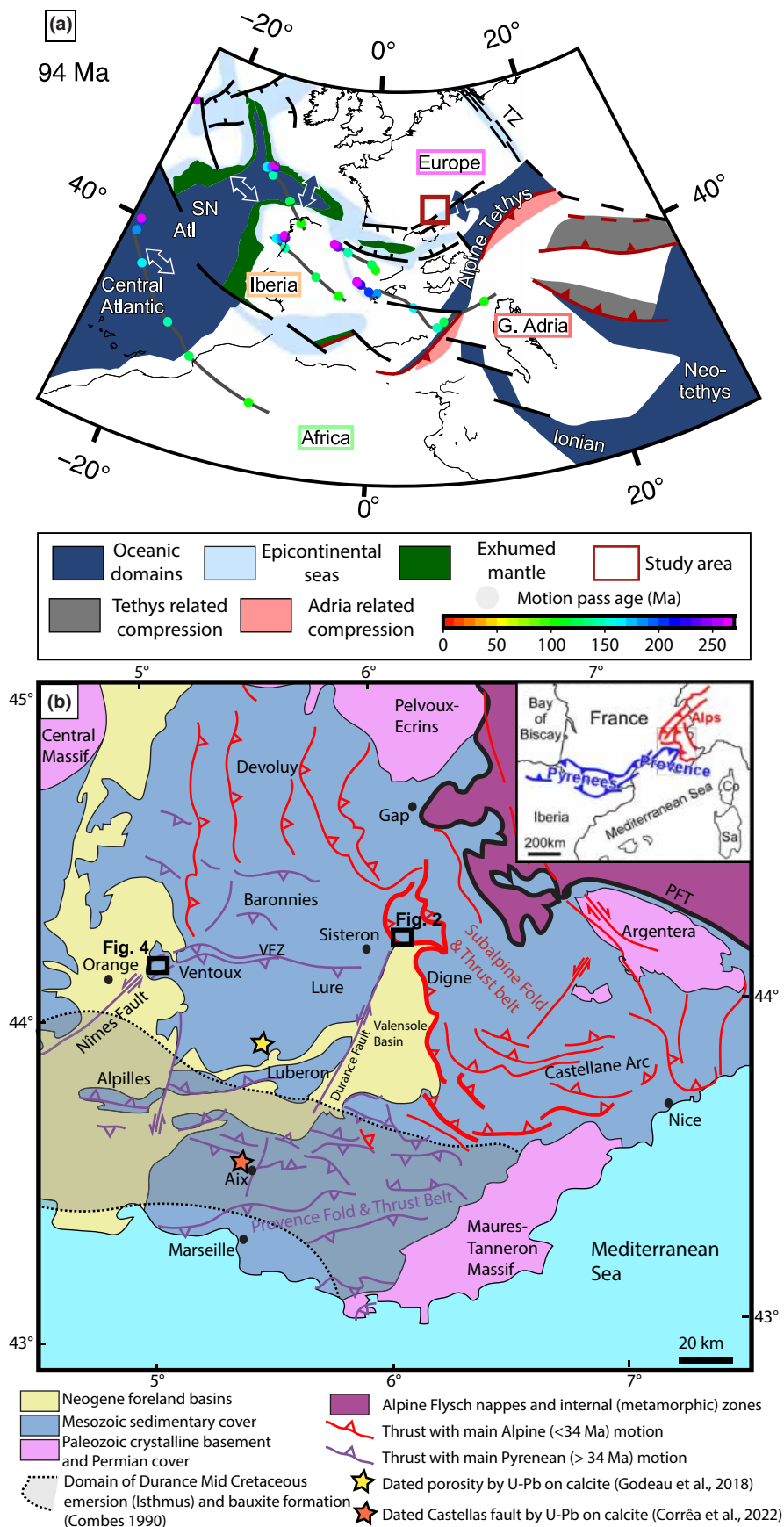
- In the Pyrenees, ongoing extension led to high-temperature (HT) metamorphism related to mantle exhumation between ~110 and 90 Ma (Clerc et al., 2015). Shortening started in Late Cretaceous and remained until Miocene times as a result of the collision between Eurasia and Iberia (e.g., Desegaulx et al., 1990).
- In Provence, rifting is bracketed in a similar Albian–Aptian time interval as in the Pyrenees by extensional fault activity

### STATEMENT OF SIGNIFICANCE

This study shows how the application of the U–Pb dating system on calcite allows deciphering complex tectonic histories in which fault systems were affected by multiple phases of reactivations, burial etc. We show that the calcite U–Pb system has retained the memory of an early Late Cretaceous (97–90 Ma) compressional event on eastern and western sides of the Provence region, which could be related to the formation of the Durance high or Isthmus. This paper brings new insights supporting orogenic uplift in a time interval in which either convergence or rift-related processes can be involved. We provide structural evidence to interpret the most significant exhumation phase as a result of compressional deformation and not only extension as is generally proposed in the recent literature. This event, featured by NE–SW to E–W fold development and top-to-the-North or NW thrusting is interpreted as a diffuse internal plate deformation, which occurred at onset of Eurasia–Africa convergence with interplay of Iberia microplate. It is suggested that this distributed internal plate deformation event corresponded to a rearrangement of stress during plate kinematic inversion, just before a subduction zone was activated along the southern Neotethys region.

(Montenat et al., 2004). However, extension was more limited, and no evidence of crystalline basement or mantle exhumation, nor HT metamorphism have been found. In addition, onset of shortening remains debated, due to superimposed stages deformations showing less amplitude than in the Pyrenees and to the absence of absolute age constraints for brittle deformation. N–S Compression is suggested since the Turonian (94–90 Ma, e.g., Masse & Philip, 1976) but is more widely evidenced since the Campanian (80 Ma, e.g., Espurt et al., 2019; Wicker & Ford, 2021; Balansa et al., 2022). Further, N–S Pyrenean compression continued until the Late Eocene. Afterwards, the opening of the West European rift was followed by the NE trending back-arc rifting of the Ligurian basin, which occurred during the Oligocene–Miocene period (e.g., Romagny et al., 2020) and Miocene E–W compression (e.g., Bilau et al., 2023). These latter tectonic events led to superimposed N–S and E–W cross-cutting extensional faults partly reactivated in compression during the Alpine orogeny since about 20 Ma (Balansa et al., 2022; Hemelsdaël et al., 2021), which makes the tectonic restoration challenging. Eurasia–Adria collision and growth of the Alps were responsible for renewed Neogene to present-day shortening and deformation mainly in western (Champion et al., 2000) and eastern (Jourdon et al., 2014) Provence. The superimposition of these late tectonic phases strongly modified the overall geometry of the Provence Chain and makes it difficult to unravel its

**FIGURE 1** (a) Paleogeographic map during Cenomanian (94 Ma) (Angrand & Mouthereau, 2021). The location of the study area is highlighted by the red box. (b) Sketch geological map of SE France showing the repartition of Pyrenean and Alpine thrusts in the Provence–SW Alps domain and the Cretaceous Durance Isthmus (uplift) in grayscale, adapted from Balansa et al. (2022). Boxed areas correspond to Figures 2 and 4. PFT, penninic frontal thrust; VFZ, ventoux-lure fault. The Star indicates where U–Pb on calcite dating was applied to limestone porosity by Godeau et al. (2018) and to calcite cementation related to Castellans fault activity (Corrêa et al., 2022). [Colour figure can be viewed at [wileyonlinelibrary.com](https://onlinelibrary.wiley.com)]



complete geological history (Balansa et al., 2022). Additionally, halokinetic processes are thought to have had a significant influence on the structural evolution of Provence (Célini et al., 2020).

This study is focused in two areas: the western Provence domain (Dentelles) and the western termination of the Alpine domain (at the transition with the eastern Provence domain at Authon, Figure 1), in which compressional deformation is classically interpreted as mostly Cenozoic in age. Here, we use U–Pb geochronology on calcite to provide absolute time constraints on the oldest compressional deformation phase.

### 3 | RESULTS

#### 3.1 | “Authon” study site

The studied structure lies in the hanging-wall of the Valavoire thrust, which in turn developed in the footwall of the main Digne nappe in Eastern Provence (Gidon, 1997; Célini et al., 2020; Figures 1 and 2). This nappe is detached along Triassic evaporites, and is thought to reactivate diapiric structures that developed during Jurassic extensional tectonics (Célini et al., 2020).

Field relationships highlight a south-dipping ( $\sim 40^\circ$ ) top-to-the-North  $\phi 1$  thrust that has been crosscut by the  $\phi 2$  Digne–Valavoire thrust, which corresponds to the main thrust transporting the so-called Digne Nappe. The  $\phi 1$  thrust footwall is affected by a South-dipping schistosity consistent with top-to-the-North kinematics ( $\sim$ E–W trending S0/S1 intersection; Figure 2g,i). The thrust contact and secondary faults connecting to it (corresponding to the thrust ‘Damage Zone’) are characterized by cataclasites exhibiting mm-to-m-scale blocks in a calcite matrix (Figure 2e). Thin-section features and ages are shown in Figure 3. Details off the U–Pb on calcite dating method are provided in Supporting information S1 and U–Pb analyses are available in Supporting information S2. Cataclasite calcite filling is composed of centimetre size “dusty” calcite with highly marked twins (Figure 3a and Supporting information S3). In cathodoluminescence, this calcite is fairly luminescent and homogeneous but is highlighted by shining “nuggets” inclusions (e.g., Seydoux-Guillaume et al., 2012). The U–Pb spots were placed on two zones of the same calcite crystal. U–Pb dates on calcite from the fault cataclasite gave an age of  $95.2 \pm 3.1$  Ma. The significance of the high MSWD value (6.5) is discussed in Supporting information S3 in sight of elemental mapping, microscopic and cathodoluminescence images.

#### 3.2 | “Dentelles de Montmirail” study site

The “Dentelles” site belongs to a fold belt located at the western end of Provence region, close to the connection between the Nîmes Fault and the Ventoux–Lure range (Figures 1 and 4). The

Pyrenean–Provence tectonic phase and the activity of diapirs has been studied by several authors (e.g., Casagrande et al., 1989; Emre & Truc, 1978; Lapparent, 1940). These studies show that the main diapiric activity took place between the Eocene and the Pliocene, and that the evaporites reached the surface during or soon before Oligocene. The Suzette diapir crosscuts a pristine fold and trust structure formed during the Mesozoic (likely in the Lower to Late Cretaceous; Brasseur, 1962), and it is overprinted by the late Alpine Miocene folding.

The sub-horizontal N60°E folds are cross-cut by metre-large NW–SE vertical veins filled with coarse cm-large calcite fibres (Figure 4e). Veins orientations are consistent with a N–S to NW–SE shortening, and with the development of the N60°E fold. U–Pb dating undertaken on calcite from the NNW–SSE vertical veins cross-cutting the ENE–WSW folds returns an age of  $90.6 \pm 6.5$  Ma (MSWD: 2.0, Figure 5). In this sample, calcite fibres are observed testifying of a crystallization rate higher than the fracture opening rate and interpreted as the limit between crack-seal-slip and crack-seal textures by Roberts and Holdsworth (2022). This petrological observation suggests that cementation occurred soon after fracturing, included in the uncertainty of the U–Pb age (e.g., Bilau et al., 2023; Corrêa et al., 2022). The dated calcite corresponds to a late stage of the vein opening (Figure 5c) still compatible with the main fibres orientation. Thus, this age is interpreted as the age of calcite crystallization in relationship to vein opening, and is considered as a minimum age for the NE–SW folding.

In summary, we obtained U–Pb dates on calcite veins and cataclasite cement associated to tectonic structures related to a N–S to NW–SE shortening phase. The obtained ages between 97 and 90 Ma may be interpreted as the earliest “Pyrenean” shortening stage occurring along two inherited fault trends on both sides of the Provence region. A top-to-the-North thrust preserved in the hanging-wall of the Valavoire and Digne thrust-sheets yields an age of  $95.2 \pm 3.1$  Ma, while in Dentelles area, NNW–SSE vertical veins associated with ENE–WSW folds yields an age of  $90.6 \pm 6.5$  Ma. In both areas, it is suggested that the thrusts are rooted in Triassic evaporites (Célini et al., 2020; Roure & Howell, 2022) and both developed in a top-to-the-North kinematic context with the influence of the inherited Durance and Nîmes fault trends. It is thus likely that compressive deformation nucleated in weak zones corresponding to the diapiric structures (Figure 6), although the final emplacement of the diapirs is more probably Oligocene.

### 4 | TIME CONSTRAINTS FOR EARLY PYRENEAN COMPRESSION IN RELATION TO AFRICA–EUROPE CONVERGENCE INITIATION

Paleomagnetic constraints show that plate convergence between Africa, Iberia, and Europe began in the Late Cretaceous at the end of the Santonian (86–84 Ma; Figure 6; e.g., Rosenbaum et al., 2002; Macchiavelli et al., 2017), with a convergence motion of  $6 \text{ mm year}^{-1}$  throughout the Late Cretaceous period.

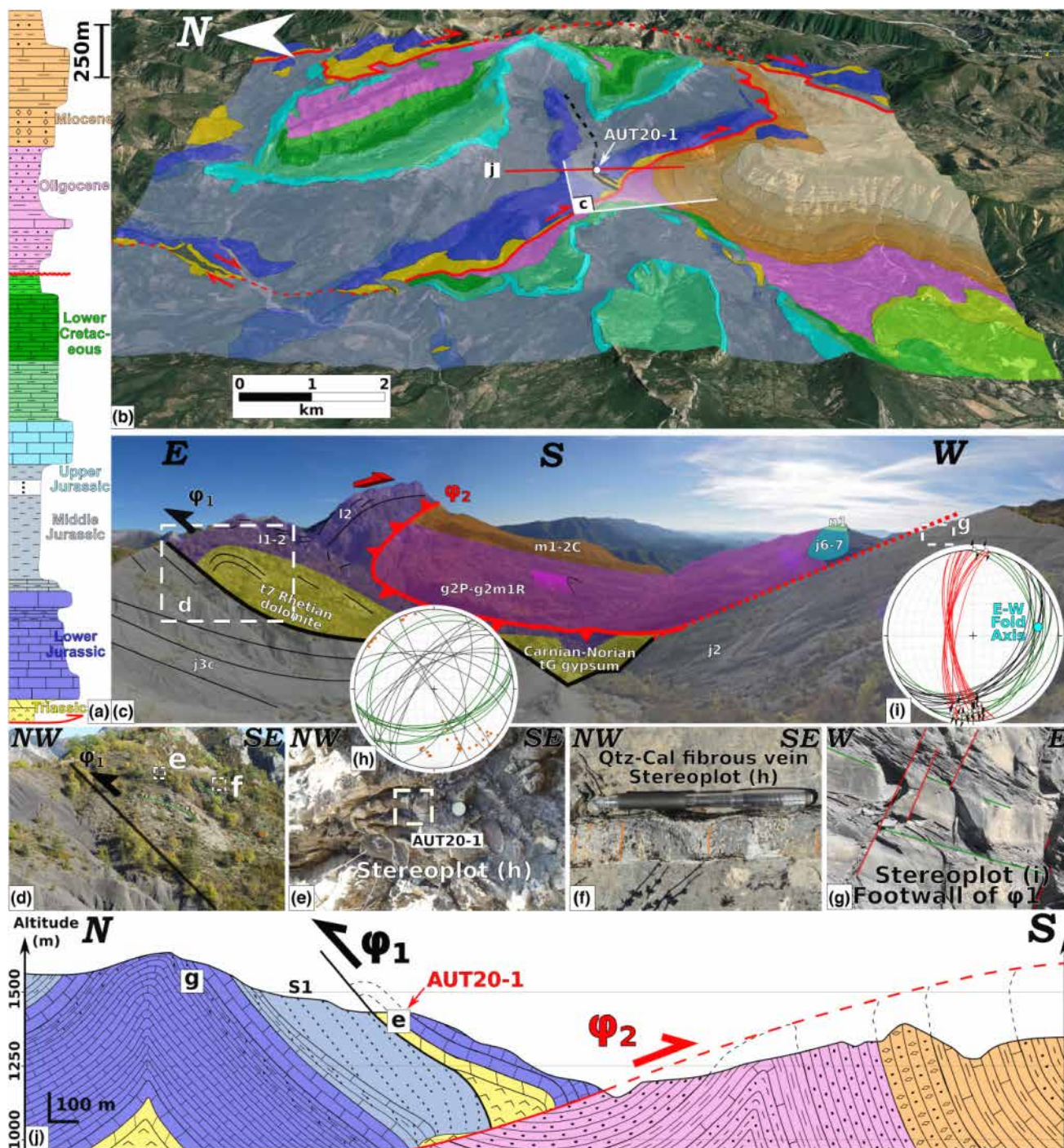
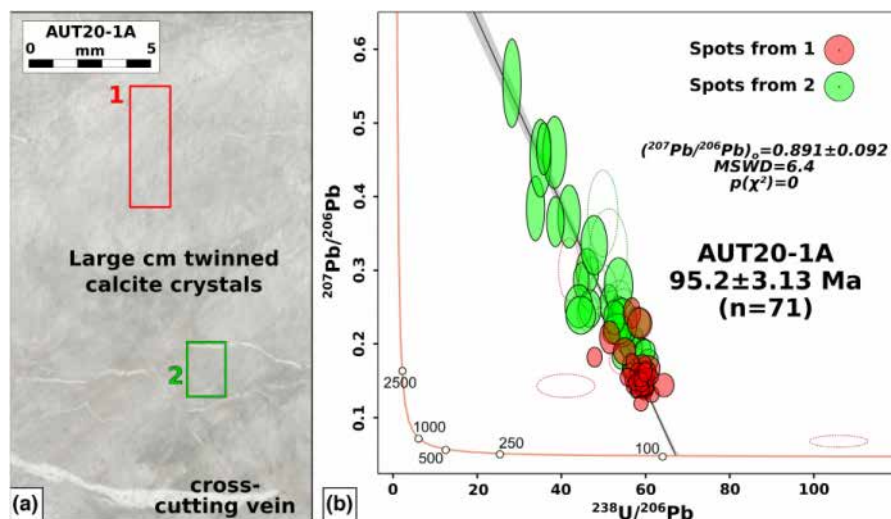


FIGURE 2 Geological context of the Authon Thrust sample (Eastern Provence). (a) Stratigraphic log of the Authon area,  $\phi_1$  and 2 refer to the Authon and Valavoire thrusts, respectively. Triassic gypsum (decollement level) and Rhetian dolomites (stratigraphic unit where fault cataclasite has been sampled) are in yellow. (b) Geological sketch map wrapped in a DEM and GoogleEarth image of the Authon area (location on Figure 1). Top-to-the-North Authon Thrust ( $\phi_1$ ) is shown in black, while top-to-the-South Valavoire thrust ( $\phi_2$ ) is shown in red. (c) Field panorama with the structural relationships of the two thrusts. (d) Close view on  $\phi_1$  thrust with location of sampling site 'e' and measurements of 'f' veins. Green lines indicate bedding. (e) Close view of the  $\phi_1$  hanging-wall unit and of the sampled AUT20-1 fault cataclasite. (f) Quartz-calcite centimetre-scale fibrous vein with measured orientation in 'h'. (g)  $\phi_1$  associated footwall cleavage in Jurassic marl-limestones, consistent with a top-to-the-North motion of  $\phi_1$ . Red, blue and green lines highlight joints, schistosity and bedding, respectively. (h) Schmidt stereogram (in lower hemisphere) at location 'e' and 'f'. Triassic dolostone bedding (green)  $n=11$ , quartz-calcite veins (grey)  $n=17$  and fibres (orange)  $n=35$ . (i) Schmidt stereogram (in lower hemisphere) of footwall deformation associated with  $\phi_1$  at location 'g'; colours refer to structures shown in (g). Strike-slip fault (red)  $n=16$ , striae (arrows)  $n=14$ , bedding (green)  $n=7$ , schistosity (blue)  $n=9$ . (j) Geological cross-section showing the relationships between the two main thrusts: top-to-the-North  $\phi_1$  thrust rooted in Triassic evaporites (gypsum) with a widespread penetrative schistosity  $S_1$  in the footwall (black dotted line, g); top-to-the-South  $\phi_2$  (Digne-Valavoire) thrust truncating the  $\phi_1$  structure and transporting the Mesozoic series over the autochthonous Cenozoic series (Oligocene and Miocene molasse). [Colour figure can be viewed at [wileyonlinelibrary.com](http://wileyonlinelibrary.com)]



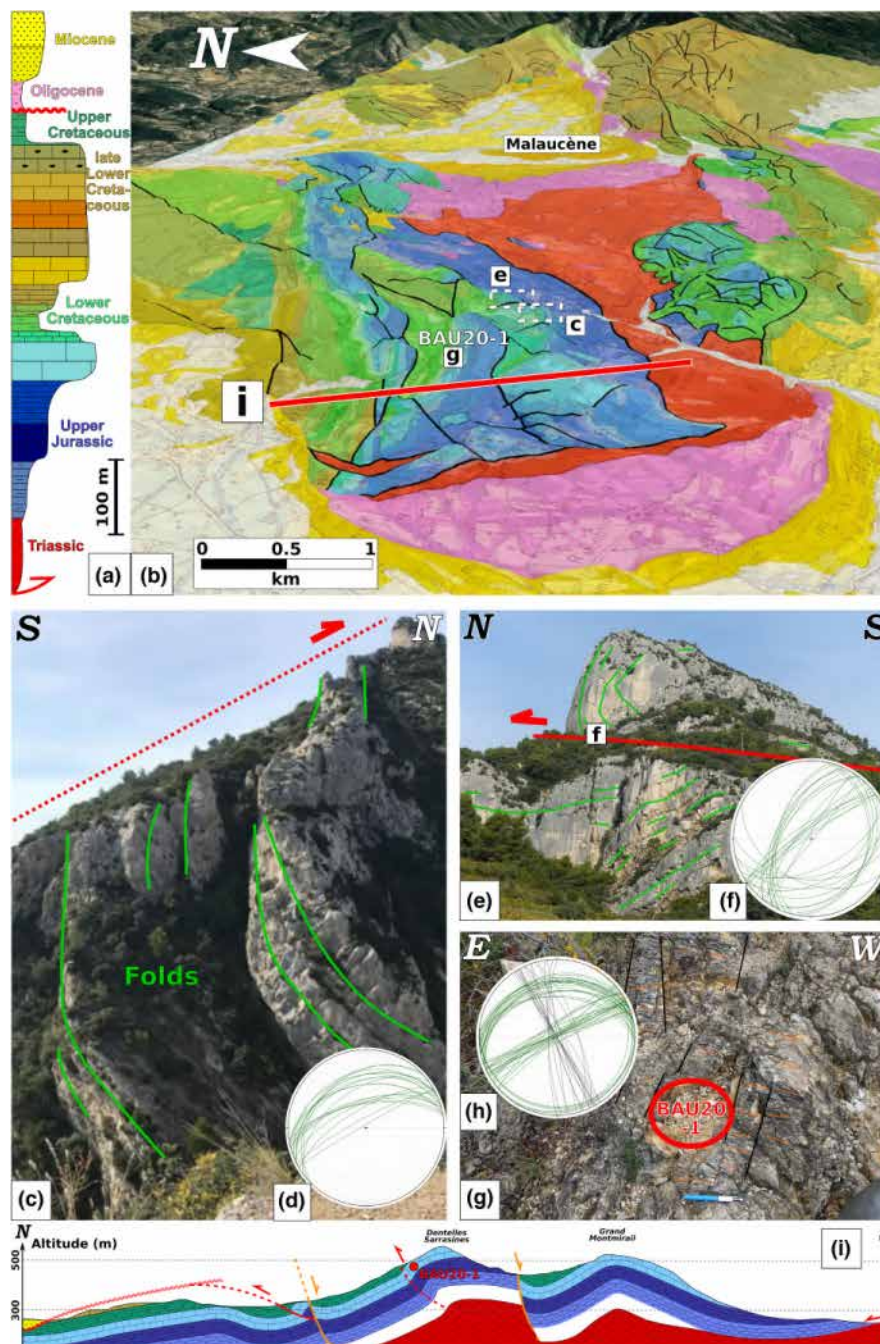
**FIGURE 3** Petrological, geochemical and age relationships in the dated Authon (Eastern Provence/SW Alps) sample. (a) Thin-section picture of sample AUT20-1A with the analysed zones. (b) Tera-Wasserburg plot, spots in red are from zone 1 and green spots are from zone 2. On all the analyses a cut-off is applied on the  $^{207}\text{Pb}$  content (see [Supporting informations S1 and S2](#)). The points whose measured  $^{207}\text{Pb}$  content is lower than 3 times the baseline are eliminated (dotted circles). [Colour figure can be viewed at [wileyonlinelibrary.com](#)]

In the Pyrenean domain, the geological evidence of Africa-Iberia-Europe convergence onset is determined by major changes in all sedimentary basins during the Santonian (Andrieu et al., 2021; Martín-Chivelet et al., 2019). This is also illustrated close to the study area by the Devoluy Cretaceous unconformity, with late Early Cretaceous extensional structures overprinted by early Late Cretaceous WSW-ENE trending folds in a basin floor setting (Michard et al., 2010). Similarly, rift inversion in northern Europe (Figure 6), witnesses a main phase of inversion occurring during end Santonian to Campanian times (e.g., Dielforder et al., 2019). This timing also agrees with the establishment of subduction along Neotethys Ocean boundaries. Early stages of subduction of Neotethys Ocean are constrained by shear zone activity at 97–80 Ma in the Eo-alpine orogenic wedge (e.g., Montemagni et al., 2023), eclogite facies metamorphism in the Sesia-Lanzo zone dated at ca. 85–65 Ma (e.g., Cenki-Tok et al., 2011; Inger et al., 1996; Rubatto et al., 1999). Consequently, the tectonic event recorded by the activation of N-directed thrusts and transpressional deformation at 97–90 Ma on East, West and South (Corrêa et al., 2022) parts of Provence region agree with the older range of ages attributed to Africa-Eurasia convergence. Revised stratigraphy of Iberia highlights a similar ~90 Ma compressional phase, featured by long wavelength folds during the Coniacian (Andrieu et al., 2021) at a similar time as shear zone development in the Eastern Alps (97–80 Ma; Montemagni et al., 2023) and as obductions in the Middle East (e.g., Rioux et al., 2016; Rolland et al., 2020). This early Pyrenean phase could thus be regarded as a precursor phase of internal plate deformation, which occurred before the initiation of a well-defined subduction zone at the plate's interface.

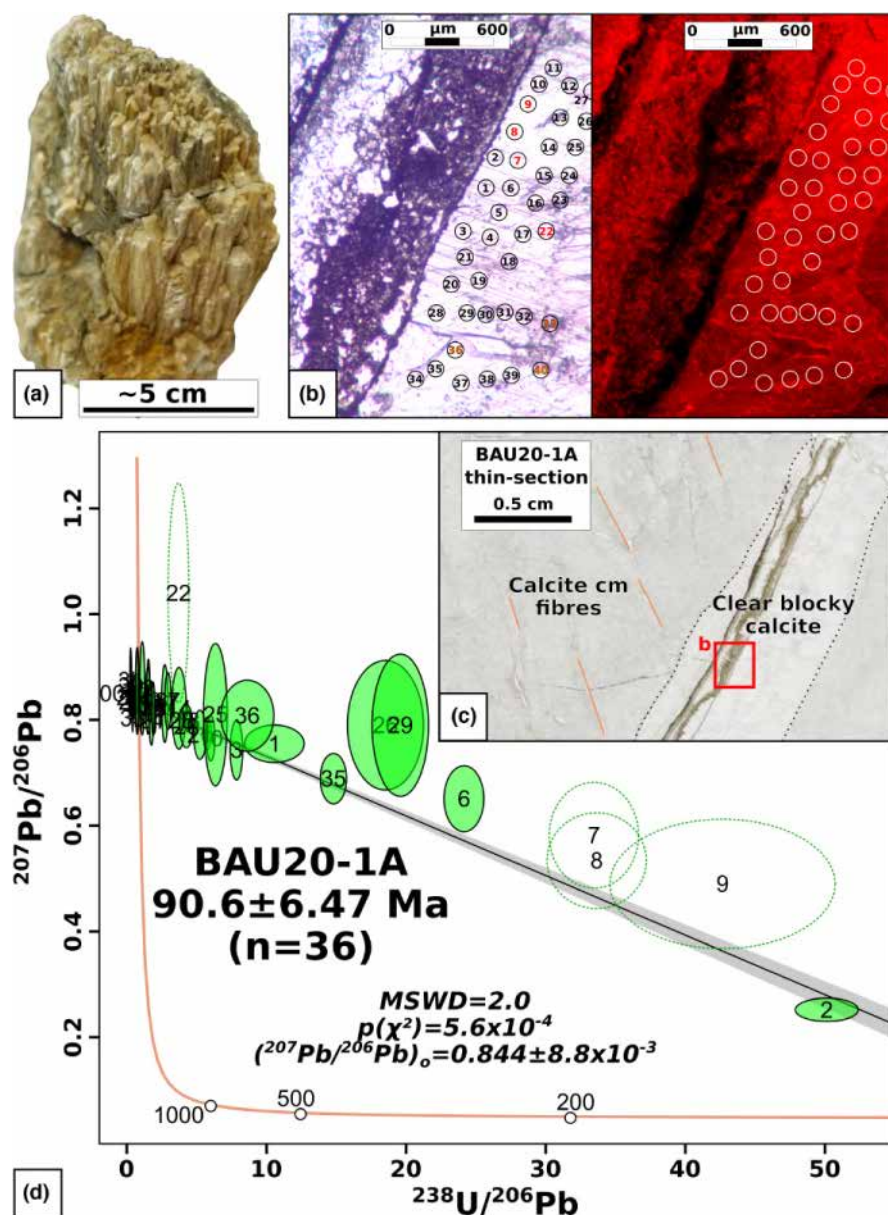
## 5 | EARLY PYRENEAN COMPRESSION AND DURANCE ISTHMUS

The formation of the 'Provence High' or 'Durance Isthmus' (e.g., Guendon et al., 1983; Figure 1) in the early Late Cretaceous is a

puzzling geological question. As the Early Cretaceous rift is well-known and is shown to have significantly structured the region (see a review in Célini et al., 2023), most authors have attributed the formation of the isthmus to a regional thermal anomaly related to this rifting phase. However, emersion appears unrelated to specific extensional structures (horsts or tilted blocks), and is related to a regional doming without any volcanism. Based on new ages obtained in the present paper, it is possible that such structural configuration is more in agreement with a compressional phase occurring shortly after the rifting phase. This early Pyrenean compressional phase may also be emphasized by marine regression highlighted by the development of bauxites formed in emerged portions of the Durance Isthmus (Figure 6b). The emersion phase is constrained by relative stratigraphic relationships between the eroded Barremian sedimentary series preserved below the bauxites, which constitute a maximum age (125.0–129.4 Ma), and the Cenomanian transgression (100.5–93.9 Ma). Previously obtained U–Pb ages of calcite cements within the Urgonian platform limestones of the same region (Figure 1) range between  $96.7 \pm 4.9$  Ma and  $90.5 \pm 1.6$  Ma (Godeau et al., 2018). These ages correspond to the major phase of calcite cementation in the porosity, suggested by the latter authors to occur at the regional scale following an extensive subaerial exposure. This uplift and emersion have been attributed to the initiation of E–W folds (e.g., Masse & Philip, 1976), but are more recently regarded as related to Cretaceous rifting (e.g., Balansa et al., 2022 and references therein). Thus, their relationship with Pyrenean shortening is questioned, according to the description of extensional tectonics dated to the Santonian preceding the beginning of the main Pyrenean compression phase (e.g., Guyonnet-Benaize et al., 2010). However, U–Pb dating of calcite in this paper shows that emersion and shortening can be coeval. Our study and that of Godeau et al. (2018) converge to propose that emersion combined to N–S shortening occurred mostly between 97 and 90 Ma. This compressional phase shortly post-dates the Lower Cretaceous rifting phase, thus, more dating has to be done to more precisely constrain the onset of the early Pyrenean compressional deformation and its influence for emersion and Bauxite formation. Timing of this later



**FIGURE 4** Geological context of the dated Dentelles (Western Provence) sample. (a) Stratigraphic log of the area. (b) Geological sketch map draped on a DEM and GoogleEarth image of the Dentelles area (see location on [Figure 1](#); view towards ENE). (c) Westward view of the southern massif (Grand Montmirail) showing large-scale folding in the footwall of a top-to-the-North thrust. Green lines underline bedding and red dotted ones highlight the former location of the (now eroded) thrust. (d) Schmidt stereogram (in lower hemisphere) with Jurassic bedding in green. (e) Eastward view of Tithonian limestones in the hanging-wall of the top-to-the-North thrust (same as 'c'), with a possible thrust ramp in red. The Jurassic bedding (underlined in green) is truncated by the N-directed thrust (red). (f) Schmidt stereogram (in lower hemisphere) with Jurassic bedding in green. (g) Close view of the vein sample BAU20-1. The veins cross-cut the NE-SW antiform fold structure. (h) Schmidt stereogram (in lower hemisphere) with Jurassic bedding (green), calcite veins (grey) and fibres (orange). The veins are sub-vertical and their orientation is consistent with E-NE striking folds shown by bedding orientations. (i) Interpretative cross-section located in 'a', showing a basal truncation by Triassic evaporites, corresponding to the emplacement of the diapir. The normal faults crosscut and thus postdate some fold structures. They are probably associated with the Oligocene emplacement of the Suzette diapir in an extensional context, and are overprinted by further shortening (Miocene). Note that the Mesozoic series is locally folded to vertical above the main top-to-the North thrust, rooted on the Triassic evaporites. Structural data from the rest of the massif are displayed in [Supporting information S4](#) and put in relation with deeper fault features interpreted from Roure and Howell (2022) seismic profile (see [Supporting information S5](#)). [Colour figure can be viewed at [wileyonlinelibrary.com](#)]



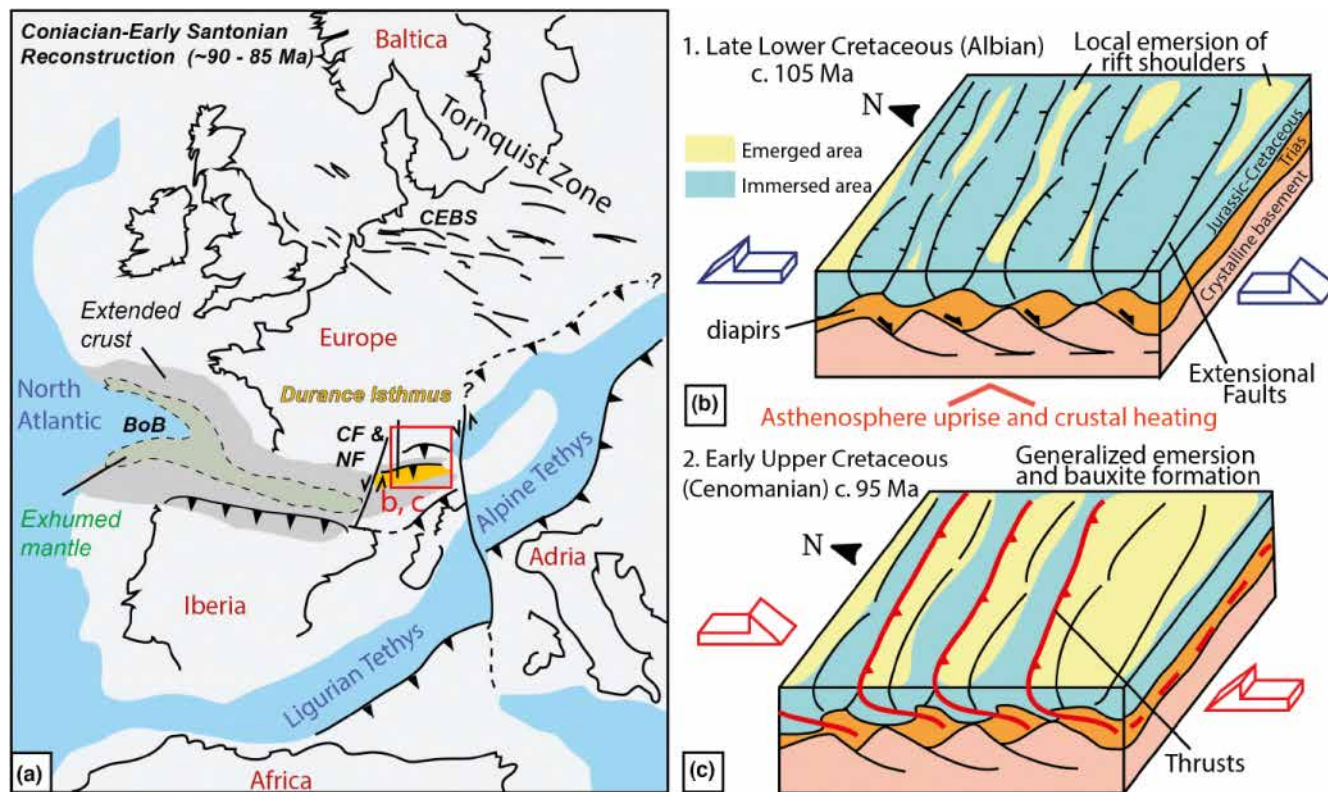
**FIGURE 5** Petrological, geochemical and age relationships in the dated Dentelles (Western Provence) sample BAU20-1. (a) Sample BAU20-1 exhibits centimetre-scale calcite fibres, highlighted by orange lines in 'c'. (b) Zoom of the dated zone, Plain polarized and cathodoluminescence images, with LA-ICP-MS spots and corresponding analyse numbers (displayed in [Supporting information S2](#)). (c) Thin-section with calcite fibres underlined in orange and dated domain (b). (d) Tera-Wasserburg plot. Dotted ellipses correspond to discarded measurements. [Colour figure can be viewed at [wileyonlinelibrary.com](#)]

process might be diachronous at regional scale, maybe starting earlier in the Massif Central, to the West of CF (Albian, maximum age of  $115 \pm 3 \text{ Ma}$ ; Marchand et al., 2021), than in Provence. Here, the time bracket for emersion appears shorter (97–90 Ma) than the stratigraphic constraints suggest (Barremian-Turonian, i.e. 130–90 Ma), as already pointed by previous authors (e.g., Combes, 1990). Here, we suggest that the Durance Isthmus uplift mostly occurred in a compressional, and not a rifting, context. We propose that marine regression is forced by shortening highlighted by North-directed faulting and ENE-WSW folding, and was triggered by sinistral strike-slip motion along the Nîmes Fault as suggested by Ford and Stahel, (1995), (Figure 6). The continuous activity of this fault system, partly associated with the CF, is highlighted by numerous U–Pb dates on calcite, which indicate activity from the Late Cretaceous to the Late Eocene (Parizot et al., 2022). As shown by the style of deformation, thrusting occurred in relationship to basement-cover decoupling in a tinskin mode. The propagation of thrusts occurred in distal 'internal

plate' positions to the North of Provence like in the Devoluy Range (Flandrin, 1966). The end of this shortening phase is suggested by cross-cutting normal faults in the Santonian (Guyonnet-Benaize et al., 2010). We suggest that these extensional faults resulted (1) from a rapid ending of compression in Provence once subduction had been initiated along plate boundaries, (2) from a steady and slow diapiric amplification of folds following the shortening phase, which lasted until the Oligocene (e.g., Espurt et al., 2019), (3) or from local extension within a globally compressive context (Tavani et al., 2015).

## 6 | CONCLUSION

This study shows that the application of the U–Pb dating system on calcite allows deciphering complex tectonic histories in which fault systems were affected by multiple phases of reactivations, burial etc. From the above example, we show that the calcite U–Pb



**FIGURE 6** (a) Coniacian-Early Santonian (~90–85 Ma) general geodynamic sketch of Western Europe and Mediterranean regions in the context of the Early Pyrenean compressional phase. Compression that occurred in the Provence domain led to a generalized internal plate compressional context, and likely to uplift amplification in the Durance Isthmus. The difference in tectonic style between the Provence and Pyrenean domains is explained by differential accommodation of internal plate shortening along the Cevennes and Nîmes sinistral faults (CF and NF; Parizot et al., 2022). Position of continents and structural domains are after Dielforder et al. (2019), modified. CEBS, Central European Basin System (black lines are major faults). Green and dark grey areas indicate zones of exhumed mantle rocks and extended continental crust, respectively, in the Pyrenean realm and Bay of Biscay (BoB). Light grey and blue areas indicate continental and oceanic domains, respectively. In northern Iberia, along the southern rim of the Pyrenean Rift, long wavelength folding occurred during the Coniacian (~90 Ma, Andrieu et al., 2021). In northern Europe, the Tornquist zone is part of the Palaeozoic suture between Baltica and Europe. The Tornquist zone and CEBS have subsequently been intensely reactivated during the Early Pyrenean compressional phase at ~81–69 Ma (e.g., Fischer et al., 2012). (b) Sketch bloc diagram of Provence at Albian times. Graben structures are formed in relation to diapiric activity in a general extensional context. Rift shoulders are locally emerged leading to initiation of bauxite formation. (c) Sketch bloc diagram of Provence at Cenomanian times. E-W Thrusts are formed and nucleate at diapirs as weak spots in a thin-skin tectonic mode. This generalized compressional context occurring in a context of previously hot and buoyant crust led to widespread emersion and bauxite formation. [Colour figure can be viewed at [wileyonlinelibrary.com](http://wileyonlinelibrary.com)]

system has kept the memory of an early Late Cretaceous (97–90 Ma) compressional event. This shortening event coincided with the time of Eurasia-Africa convergence initiation and early Alpine metamorphism, and shortly predated the onset of subduction in the western Mediterranean domain. It is thus suggested that this distributed internal plate deformation event accommodated convergence before a subduction zone was activated along the southern Neotethys region. This shortening episode occurred in the Provence region while the Pyrenean domain was still undergoing a rifting phase followed by compression. We propose that this discrepancy may be explained by the activity of the Cévennes and Nîmes faults, acting between 97 and 90 Ma as major transform boundaries between the Pyrenean and Provence domains. The main result and outcome of this study is that the U–Pb system in calcite retains memory of ages related to some precursor deformation phases. Ages can be preserved despite

significant and multiphase further deformation along or nearby the same structures. This leads to some confidence in using this new dating tool in studies dealing with brittle deformation, where mostly relative ages have been used in the past.

#### ACKNOWLEDGEMENTS

This work forms part of the first author's Ph.D. funded by the French BRGM in the frame of the RGF-Alps program. The LA-ICP-MS is hosted by the ENVITOP platform at CEREGE which has received funding from "Excellence Initiative" of Aix Marseille University A\*MIDEX – project DATCARB, a French "Investissement d'Avenir" program. The authors are grateful to three anonymous reviewers and Igor Villa for their fruitful comments, and editorial handling by Klaus Mezger, which greatly enhanced the first version of this manuscript.

## DATA AVAILABILITY STATEMENT

The data that support the findings will be available in [U/Pb dating of Provence deformation] at [<https://edytem.osug.fr/-morphodynamiques->] following an embargo from the date of publication to allow for commercialization of research findings.

## REFERENCES

- Andrieu, S., Sasputur, N., Lartigau, M., Issautier, B., Angrand, P., & Lasseur, E. (2021). Large-scale vertical movements in Cenomanian to Santonian carbonate platform in Iberia: Indicators of a Coniacian pre-orogenic compressive stress. *BSGF-Earth Sciences Bulletin*, 192(1), 19.
- Angrand, P., & Mouthereau, F. (2021). Evolution of the alpine orogenic belts in the Western Mediterranean region as resolved by the kinematics of the Europe-Africa diffuse plate boundary. *Bulletin de la Société Géologique de France*, 192, 42. <https://doi.org/10.1051/bsgf/2021031>
- Balansa, J., Espurt, N., Hippolyte, J. C., Philip, J., & Caritg-Monnot, S. (2022). Structural evolution of the superimposed Provençal and subalpine fold-thrust belts (SE France). *Earth-Science Reviews*, 227, 103972.
- Barbarand, J., Lucazeau, F., Pagel, M., & Séranne, M. (2001). Burial and exhumation history of the south-eastern massif central (France) constrained by apatite fission-track thermochronology. *Tectonophysics*, 335, 275–290. [https://doi.org/10.1016/S0040-1951\(01\)00069-5](https://doi.org/10.1016/S0040-1951(01)00069-5)
- Bilau, A., Bienvegnant, D., Rolland, Y., Schwartz, S., Godeau, N., Guihou, A., Deschamps, P., Mangelot, X., Brigaud, B., Boschetti, L., & Dumont, T. (2023). The tertiary structuration of the Western subalpine foreland deciphered by calcite-filled faults and veins. *Earth-Science Reviews*, 236, 104270.
- Bilau, A., Rolland, Y., Schwartz, S., Godeau, N., Guihou, A., Deschamps, P., Godeau, N., Guihou, A., Deschamps, P., Brigaud, B., Noret, A., Dumont, T., & Gautheron, C. (2021). Extensional reactivation of the Penninic frontal thrust 3 Myr ago as evidenced by U–Pb dating on calcite in fault zone cataclasis. *Solid Earth*, 12(1), 237–251.
- Brasseur, R. (1962). Etude géologique du massif de Suzette (Vaucluse) (phd thesis). Université Claude Bernard—Lyon I.
- Caby, R. (1973). Les Plis transversaux dans les Alpes occidentales: Implications pour la genèse de la chaîne alpine. *Bulletin de la Société Géologique de France*, 7(15), 624–634.
- Casagrande, L., Andrieux, J., & Morel, J.-L. (1989). Le massif de Suzette (Vaucluse): l'inversion tectonique d'un graben oligocène. *Géologie de la France*, 3, 3–12.
- Célini, N., Callot, J.-P., Ringenbach, J.-C., & Graham, R. (2020). Jurassic salt tectonics in the SW sub-alpine fold-and-thrust belt. *Tectonics*, 39, e2020TC006107.
- Célini, N., Mouthereau, F., Lahfid, A., Gout, C., & Callot, J. P. (2023). Rift thermal inheritance in the SW Alps (France): Insights from RSCM thermometry and 1D thermal numerical modelling. *Solid Earth*, 14(1), 1–16.
- Cenki-Tok, B., Oliot, E., Rubatto, D., Berger, A., Engi, M., Janots, E., Thomsen, T. B., Manzotti, P., Regis, D., Spandler, C., Robyr, M., & Goncalves, P. (2011). Preservation of Permian allanite within an alpine eclogite facies shear zone at Mt Mucrone, Italy: Mechanical and chemical behavior of allanite during mylonitization. *Lithos*, 125(1–2), 40–50.
- Champion, C., Choukroune, P., & Clauzon, G. (2000). La déformation post-Miocène en Provence occidentale. *Geodinamica Acta*, 13(2–3), 67–85.
- Chorowicz, J., & Mekarnia, A. (1992). Mise en évidence d'une extension albo-aptienne orientée NW-SE en Provence (Sud-Est de la France). *Comptes Rendus de l'Académie des Sciences, Série II*, 315, 861–866.
- Clerc, C., Lahfid, A., Monié, P., Lagabrielle, Y., Chopin, C., Poujol, M., Boulvais, P., Ringenbach, J.-C., Masini, E., & de St Blanquat, M. (2015). High-temperature metamorphism during extreme thinning of the continental crust: A reappraisal of the north Pyrenean passive paleomargin. *Solid Earth*, 6(2), 643–668.
- Combes, P. J. (1990). Typologie, cadre géodynamique et genèse des bauxites françaises. *Geodinamica Acta*, 4(2), 91–109.
- Corrêa, R. S. M., Ukar, E., Laubach, S. E., Aubert, I., Lamarche, J., Wang, Q., Stockli, D. F., Stockli, L. D., & Larson, T. E. (2022). Episodic reactivation of carbonate fault zones with implications for permeability—An example from Provence, Southeast France. *Marine and Petroleum Geology*, 145, 105905. <https://doi.org/10.1016/j.marpetgeo.2022.105905>
- Debrand-Passard, S., Courbouleix, S., & Lienhardt, M. J. (1984). Synthèse géologique du sud-est de la France. Mémoires du Bureau de Recherches Géologiques et Minières, 125–126, 615.
- Desegaulx, P., Roure, F., & Villein, A. (1990). Structural evolution of the Pyrenees: Tectonic inheritance and flexural behaviour in the continental crust. *Tectonophysics*, 182(3–4), 211–225.
- Dielforder, A., Frasca, G., Brune, S., & Ford, M. (2019). Formation of the Iberian-European convergent plate boundary fault and its effect on intraplate deformation in Central Europe. *Geochemistry, Geophysics, Geosystems*, 20(5), 2395–2417.
- Emre, T., & Truc, G. (1978). Mise en évidence d'un contact discordant Oligocène-Trias dans le massif de Suzette. Implications tectoniques et conséquences sur l'origine des évaporites ludiennes du bassin de Mormoiron (Vaucluse). *Géologie Alpine*, 54, 17–23.
- Espurt, N., Wattellier, F., Philip, J., Hippolyte, J. C., Bellier, O., & Bestani, L. (2019). Mesozoic halokinesis and basement inheritance in the eastern Provence fold-thrust belt, SE France. *Tectonophysics*, 766, 60–80.
- Fischer, C., Dunkl, I., von Eynatten, H., Wijbrans, J. R., & Gaupp, R. (2012). Products and timing of diagenetic processes in upper Rotliegend sandstones from Bebertal (North German Basin, Pärchim formation, Flechtingen high, Germany). *Geological Magazine*, 149, 827–840.
- Flandrin, J. (1966). Sur l'âge des principaux traits structuraux du Diois et des Baronnies. *Bulletin de la Société Géologique de France*, 7(8), 376–386.
- Ford, M. (1996). Kinematics and geometry of early alpine, basement involved folds, SW Pelvoux massif, SE France. *Eclogae Geologicae Helvetiae*, 89(1), 269–295.
- Ford, M., & Stahel, U. (1995). The geometry of a deformed carbonate slope-basin transition: The Ventoux-lure fault zone, SE France. *Tectonics*, 14(6), 1393–1410.
- Gidon, M. (1997). Les chaînons subalpins au nord-est de Sisteron et l'histoire tectonique de la nappe de Digne. *Géologie Alpine*, 73, 23–57.
- Godeau, N., Deschamps, P., Guihou, A., Leonide, P., Tendil, A., Gerdes, A., Hamelin, B., & Girard, J.-P. (2018). U-Pb dating of calcite cement and diagenetic history in microporous carbonate reservoirs: Case of the Urgonian limestone, France. *Eology*, 46(3), 247–250.
- Gratier, J.-P., Ménard, G., & Arpin, R. (1989). Strain-displacement compatibility and restoration of the Chaînes subalpines of the western Alps. *Geological Society, London, Special Publications*, 45(1), 65–81.
- Guendon, J. L., Parron, C., & Triat, J. M. (1983). Incidences des altérations crétacées sur la notion de Sidérolitique dans le Sud-Est de la France. *Bulletin de la Société géologique de France*, 7(1), 41–50.
- Guieu, G., & Roussel, J. (1990). Arguments for the pre-rift uplift and rift propagation in the Ligurian-Provençal Basin (northwestern Mediterranean) In the light of Pyrenean Provençal orogeny. *Tectonics*, 9(5), 1113–1142.
- Guyonnet-Benaize, C., Lamarche, J., Masse, J. P., Villeneuve, M., & Viseur, S. (2010). 3D structural modelling of small-deformations in poly-phase faults pattern. Application to the mid-cretaceous durance uplift, Provence (SE France). *Journal of Geodynamics*, 50(2), 81–93.
- Hemelsdaël, R., Séranne, M., Husson, E., & Ballas, G. (2021). Structural style of the Languedoc Pyrenean thrust belt in relation with the inherited Mesozoic structures and with the rifting of the Gulf of lion margin, southern France. *Bulletin de la Société Géologique de France*, 192, 46. <https://doi.org/10.1051/bsgf/2021037>
- Inger, S., Ramsbotham, W., Cliff, R. A., & Rex, D. C. (1996). Metamorphic evolution of the Sesia-Lanzo zone, Western Alps: Time constraints from multi-system geochronology. *Contributions to Mineralogy and Petrology*, 126(1), 152–168.

- Jourdon, A., Rolland, Y., Petit, C., & Bellahsen, N. (2014). Style of alpine tectonic deformation in the Castellane fold-and-thrust belt (SW Alps, France): Insights from balanced cross-sections. *Tectonophysics*, 633, 143–155.
- Lacombe, O., & Jolivet, L. (2005). Structural and kinematic relationships between Corsica and the Pyrenees-Provence domain at the time of the Pyrenean orogeny. *Tectonics*, 24(1), TC1003.
- Lapparent, A. F. (1940). Précisions nouvelles au sujet des diapirs de Suzette (Vaucluse) et de Propiac (Drome). *Bulletin de la Société Géologique de France*, S5-X, 3–15. <https://doi.org/10.2113/gssgfbull.S5-X.1-2.3>
- Lemoine, M. (1972). Rythme et modalités des plissements superposés dans les chaînes subalpines méridionales des Alpes occidentales françaises. *Geologische Rundschau*, 61, 975–1010.
- Macchiavelli, C., Vergés, J., Schettino, A., Fernández, M., Turco, E., Casciello, E., Torne, M., Pierantoni, P. P., & Tunini, L. (2017). A new southern North Atlantic isochron map: Insights into the drift of the Iberian plate since the late cretaceous. *Journal of Geophysical Research: Solid Earth*, 122(12), 9603–9626.
- Marchand, E., Séranne, M., Bruguier, O., & Vinches, M. (2021). LA-ICP-MS dating of detrital zircon grains from the cretaceous allochthonous bauxites of Languedoc (south of France): Provenance and geodynamic consequences. *Basin Research*, 33, 270–290. <https://doi.org/10.1111/bre.12465>
- Martín-Chivelet, J., Floquet, M., García-Senz, J., Callapez, P. M., López-Mir, B., Muñoz, J. A., Barroso-Barcenilla, F., Segura, M., Soares, A. F., Dinis, P. M., Marques, J. M., & Arbués, P. (2019). Late cretaceous post-rift to convergence in Iberia. In *Thee geology of Iberia: A geodynamic approach* (pp. 285–376). Springer, Cham.
- Masse, J.-P., & Philip, J. (1976). Paléogéographie et tectonique du Crétacé moyen en Provence: révision du concept d'isthme durancien. *Revue de Géographie Physique et de Géologie Dynamique*, 18(2), 49–66.
- Michard, A., Dumont, T., Andreani, L., & Loget, N. (2010). Cretaceous folding in the Dévoluy mountains (subalpine chains, France): Gravity-driven detachment at the European paleomargin versus compressional event. *Bulletin de la Société Géologique de France*, 181(6), 565–581.
- Montemagni, C., Zanchetta, S., Rocca, M., Villa, I. M., Morelli, C., Mair, V., & Zanchi, A. (2023). Kinematics and time-resolved evolution of the main thrust-sense shear zone in the Eo-alpine orogenic wedge (the Vinschgau shear zone, eastern Alps). *EGUsphere*, [preprint]. <https://doi.org/10.5194/egusphere-2023-126>
- Montenat, C., Janin, M. C., & Barrier, P. (2004). L'accident du Toulourenc: une limite tectonique entre la plate-forme provençale et le Bassin vocontien à l'Aptien-Albien (SE France). *Comptes Rendus Géoscience*, 336(14), 1301–1310.
- Pagel, M., Braun, J.-J., Disnar, J. R., Martinez, L., Renac, C., & Vasseur, G. (1997). Thermal history constraints from studies of organic matter, clay minerals, fluid inclusions, and apatite fission tracks at the Ardeche paleo-margin (BA1 drill hole, GPF program), France. *Journal of Sedimentary Research*, 67, 235–245. <https://doi.org/10.1306/D4268540-2B26-11D7-8648000102C1865D>
- Parizot, O., Missenard, Y., Barbarand, J., Blaise, T., Benedicto, A., Haurine, F., & Sarda, P. (2022). How sensitive are intraplate inherited structures? Insight from the Cévennes fault system (Languedoc, SE France). *Geological Magazine*, 159, 1–13.
- Parizot, O., Missenard, Y., Haurine, F., Blaise, T., Barbarand, J., Benedicto, A., & Sarda, P. (2021). When did the Pyrenean shortening end? Insight from U–Pb geochronology of syn-faulting calcite (Corbières area, France). *Terra Nova*, 33, 551–559.
- Peyaud, J.-B., Barbarand, J., Carter, A., & Pagel, M. (2005). Mid-cretaceous uplift and erosion on the northern margin of the Ligurian Tethys deduced from thermal history reconstruction. *International Journal of Earth Sciences*, 94(3), 462–474. <https://doi.org/10.1007/s00531-005-0486-z>
- Rioux, M., Garber, J., Bauer, A., Bowring, S., Searle, M., Kelemen, P., & Hacker, B. (2016). Synchronous formation of the metamorphic sole and igneous crust of the Semail ophiolite: New constraints on the tectonic evolution during ophiolite formation from high-precision U–Pb zircon geochronology. *Earth and Planetary Science Letters*, 451, 185–195.
- Roberts, N. M., & Holdsworth, R. E. (2022). Timescales of faulting through calcite geochronology: A review. *Journal of Structural Geology*, 158, 104578.
- Rolland, Y., Hässig, M., Bosch, D., Bruguier, O., Melis, R., Galoyan, G., Topuz, G., Sahakyan, L., Avagyan, A., & Sosson, M. (2020). The East Anatolia–lesser Caucasus ophiolite: An exceptional case of large-scale obduction, synthesis of data and numerical modelling. *Geoscience Frontiers*, 11(1), 83–108.
- Romagny, A., Jolivet, L., Menant, A., Bessière, E., Maillard, A., Canva, A., Gorini, C., & Augier, R. (2020). Detailed tectonic reconstructions of the Western Mediterranean region for the last 35 ma, insights on driving mechanisms. *BSGF-Earth Sciences Bulletin*, 191(1), 37.
- Rosenbaum, G., Lister, G. S., & Duboz, C. (2002). Relative motions of Africa, Iberia and Europe during alpine orogeny. *Tectonophysics*, 359(1–2), 117–129.
- Roure, F., & Howell, D. (2022). Underlying Châteauneuf-du-Pape is a salt diapir and the still active Nîmes fault of southeastern France. *Mediterranean Geoscience Reviews*, volume 4, <https://doi.org/10.1007/s42990-022-00081-0>
- Rubatto, D., Gebauer, D., & Compagnoni, R. (1999). Dating of eclogite-facies zircons: The age of alpine metamorphism in the Sesia-Lanzo zone (Western Alps). *Earth and Planetary Science Letters*, 167(3–4), 141–158.
- Seydoux-Guillaume, A. M., Montel, J. M., Bingen, B., Bosse, V., de Parseval, P., Paquette, J. L., Janots, E., & Wirth, R. (2012). Low-temperature alteration of monazite: Fluid mediated coupled dissolution–precipitation, irradiation damage, and disturbance of the U–Pb and Th–Pb chronometers. *Chemical Geology*, 330, 140–158.
- Siddans, A. W. B. (1979). Arcuate fold and thrust patterns in the subalpine chains of Southeast France. *Journal of Structural Geology*, 1, 117–126.
- Tavani, S., Storti, F., Lacombe, O., Corradetti, A., Muñoz, J. A., & Mazzoli, S. (2015). A review of deformation pattern templates in foreland basin systems and fold-and-thrust belts: Implications for the state of stress in the frontal regions of thrust wedges. *Earth-Science Reviews*, 141, 82–104.
- Wicker, V., & Ford, M. (2021). Assessment of the tectonic role of the Triassic evaporites in the North Toulon fold-thrust belt. *Bulletin de la Société Géologique de France*, 192, 51. <https://doi.org/10.1051/bsgf/2021033>

## SUPPORTING INFORMATION

Additional supporting information can be found online in the Supporting Information section at the end of this article.

### Data S1.

**How to cite this article:** Bilau, A., Rolland, Y., Dumont, T., Schwartz, S., Godeau, N., Guihou, A., & Deschamps, P. (2023). Early onset of Pyrenean collision (97–90 Ma) evidenced by U–Pb dating on calcite (Provence, SE France). *Terra Nova*, 35, 413–423. <https://doi.org/10.1111/ter.12665>